

Date: 07.06.2024 **Time:** 12:00
Object: **Bulletin No 4** **Document:** 1.4

from: Clerck of the course
to: Competitors - Crews

Pages of the document: **2**

Attachments: **5:** Attachment 1: replacement of pages 33 and 34 of Road book of Leg 2
Attachment 2: replacement of pages 43, 44 and 45 of Road book of Leg 2
Attachment 3: amendments to pages 85 and 86 of Road book of Leg 3
Attachment 4: amendments to pages 90 and 91 of Road book of Leg 4
Attachment 5: Itinerary vers. RB4.1-06.06

ITINERARY CHANGEMENTS AND AMENDMANTS TO THE ROAD BOOK

A) Sector 4 Itinerary Change of Average Test 1

PM1 "Bric Berton" starting from Km. 26,14 of Sector 4 on Wednesday 12 June - Leg 2 replace PM1 "Ponzone".

PM1 "Bric Berton", **Km. 4,61 lenght, Average 32 Km/h with 2 detections** are shown in the **Attachment 1**.

The changement not appear in the Time Card 2-Sectors 3, 4 and 5.

B) Sector 4 Itinerary change from Km 90,66 to TC6 Genova-Porto Antico

Itinerary of **Sector 4** is modified from box 75-page 43 of Road book Leg 2 to TC6 Genova-Porto Antico as per **Attachment 2**. Attachment 2 includes also Genova City Layout (page 45)

No changes of Total Distance and on Target Time of Sector 4.

C) Sector 9 Itinerary change from Km 0,00/TC11 to km 1,42

Itinerary of **Sector 9** is modified from box 4-page 85 of Road book Leg 3 to box 10-page 86 as per **Attachment 3**.

- New lenght of Sector 9: **Km. 85,83**
- Target Time of Sector 9: unchanged


D) Sector 14 Itinerary change from Km. 0,26 to Km. al Km. 0,49 and New Passage Control 23b - Prato


Itinerary of **Settore 14** is modified from box 3 to box 4-page 91 del Road book Leg 4 as per **Attachment 4**. Attachment 4 includes also Prato City Layout (page 90)

A new Passage Control, named CT/PC 23b - Prato will be placed on the new Itinerary.

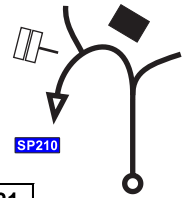
- New lenght of Sector 14: **Km. 105,56**
- Target Time of Sector 14: unchanged

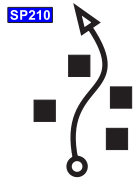
Clerck of the course
Lucio DE MORI

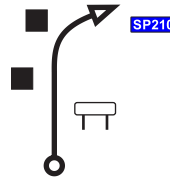


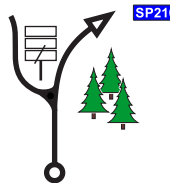
Settore 4	C.O. 5 ACQUI TERME	Km 91,93
1000 MIGLIA 	C.O. 6 GENOVA - Porto Antico	T.I. 3h 55'
	C.T. 7 <i>Belvedere del Faiallo km 53,81</i>	Media 23,4


Distanze		Direzione	Informazioni	Note	Dist. Tot. Regress.
Totali	Parziali				


18,74	0,34		<div style="border: 1px solid black; padding: 2px; width: fit-content;">← ABASSE</div> <div style="border: 1px solid black; padding: 2px; width: fit-content;">← OVADA</div>		73,19
-------	------	---	--	--	-------

19,02	0,28		! >><<		72,91
-------	------	---	---------------	--	-------


19,62	0,60		<div style="border: 1px solid black; padding: 2px; width: fit-content;">CERESOLA</div>		72,31
-------	------	---	--	--	-------

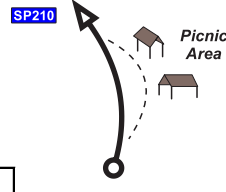
20,79	1,17		<div style="border: 1px solid black; padding: 2px; width: fit-content;">ABASSE →</div> <div style="border: 1px solid black; padding: 2px; width: fit-content;">SASSELLO →</div> <div style="border: 1px solid black; padding: 2px; width: fit-content;">← OVADA</div>		71,14
-------	------	---	---	--	-------

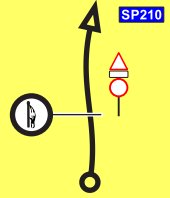

22,33	1,54		<div style="border: 1px solid black; padding: 2px; width: fit-content;">ABASSE</div>		69,60
-------	------	---	--	--	-------

Settore 4	C.O. 5 ACQUI TERME	Km 91,93
1000 MIGLIA 	C.O. 6 GENOVA - Porto Antico	T.I. 3h 55'
	C.T. 7 <i>Belvedere del Faiallo km 53,81</i>	Media 23,4

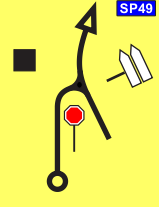

Distanze		Direzione	Informazioni	Note	Dist. Tot. Regress.
Totali	Parziali				

25,18	2,85		<div style="border: 1px solid black; padding: 2px; width: fit-content;">MORETTI</div>		66,75
-------	------	---	---	--	-------

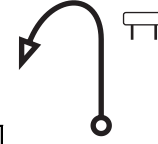
26,09	0,91		<div style="border: 1px solid black; padding: 2px; width: fit-content;">Area di Attesa Waiting Area</div>		65,84
-------	------	---	---	--	-------


26,14	0,05		<div style="border: 1px solid black; padding: 2px; width: fit-content;"> Start</div> <div style="border: 1px solid black; padding: 2px; width: fit-content;">Inizio PM 1</div>		65,79
-------	------	---	--	--	-------

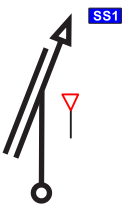
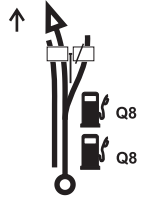
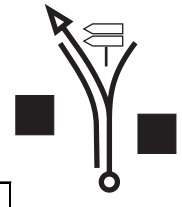
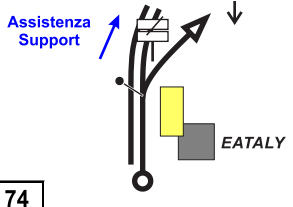
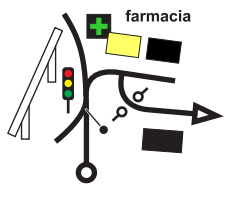
N44.52525 E8.53200


30,75	4,61		<div style="border: 1px solid black; padding: 2px; width: fit-content;">GENOVA</div> <div style="border: 1px solid black; padding: 2px; width: fit-content;">URBE</div>	<div style="border: 1px solid black; padding: 2px; width: fit-content;"> Fine PM 1</div> <div style="border: 1px solid black; padding: 2px; width: fit-content;">1</div>		61,18
-------	------	---	---	--	--	-------


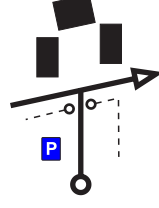
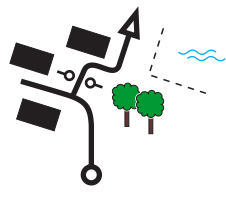
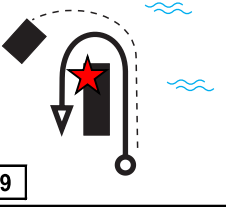
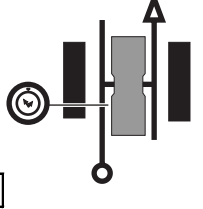

N44.49776 E8.54561

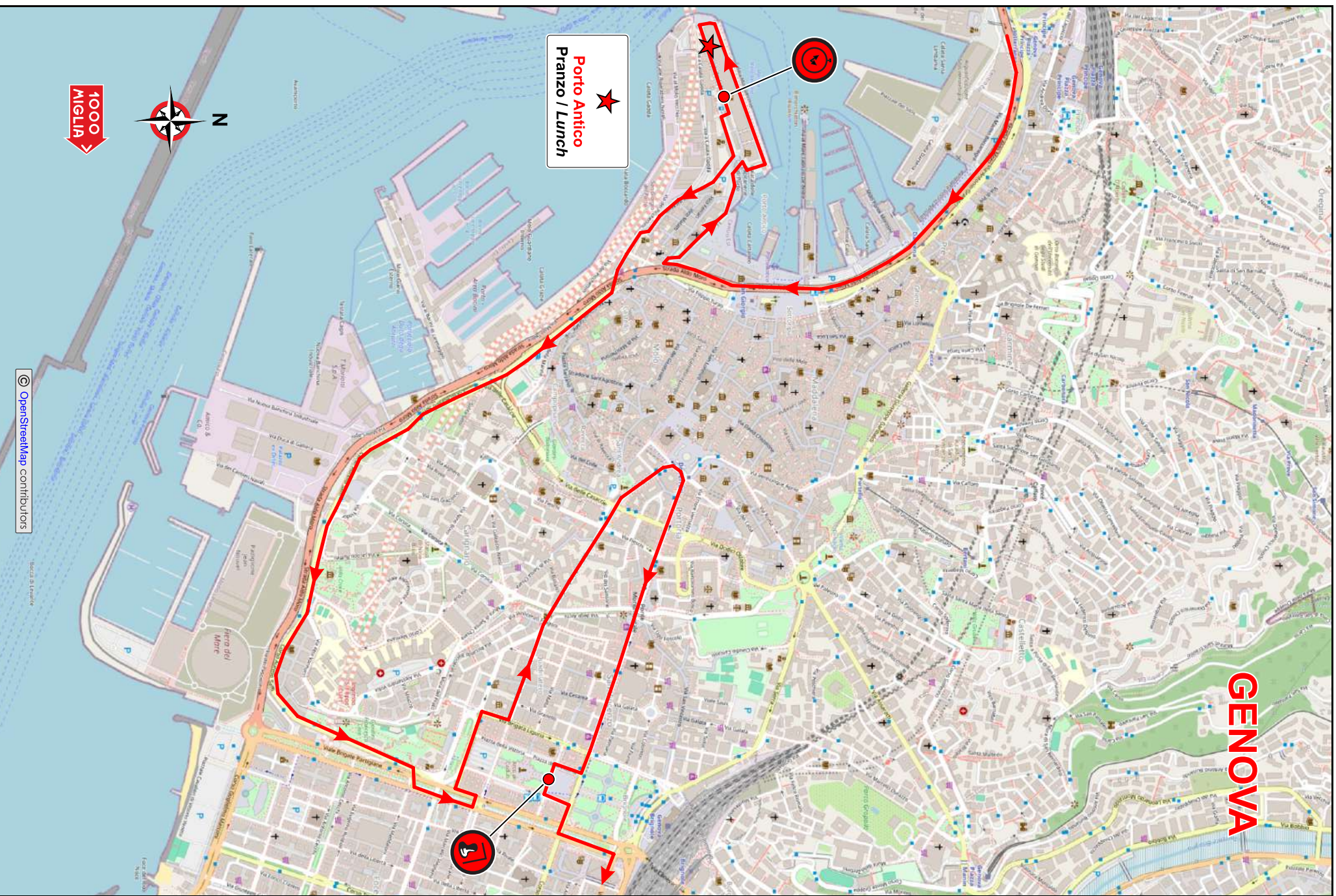
30,89	0,14		<div style="border: 1px solid black; padding: 2px; width: fit-content;">PALO</div>		61,04
-------	------	---	--	--	-------

Settore 4	C.O. 5 ACQUI TERME	Km 91,93
1000 MIGLIA 	C.O. 6 GENOVA - Porto Antico	T.I. 3h 55'
	C.T.	Media 23,4

Distanze		Direzione	Informazioni	Note	Dist. Tot. Regress.
Totali	Parziali				
84,76	0,30				7,17
87,20	2,44		autostrade sopraelevata ! Stai a SX ! Keep the Left Line		4,73
87,58	0,38		centro sopraelevata ! Stai a SX ! Keep the Left Line		4,35
90,51	2,93		15 ! Stai a DX ! Keep the Right Line		1,42
90,66	0,15				1,27

Settore 4	C.O. 5 ACQUI TERME	Km 91,93
1000 MIGLIA 	C.O. 6 GENOVA - Porto Antico	T.I. 3h 55'
	C.T.	Media 23,4

Distanze		Direzione	Informazioni	Note	Dist. Tot. Regress.
Totali	Parziali				
90,93	0,27				1,00
91,04	0,11				0,89
91,10	0,06				0,83
91,56	0,46		RISTORO REFRESHMENT Seguire le istruzioni dei Commissari Follow the Marshal's instructions		0,37
91,93	0,37				0,00






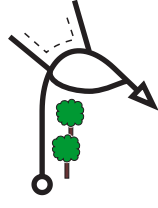
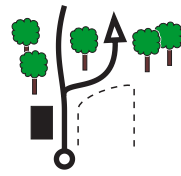


★
Porto Antico
Pranzo / Lunch




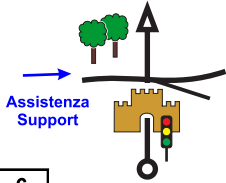
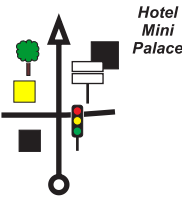

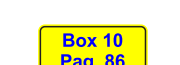
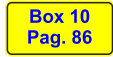
© OpenStreetMap contributors

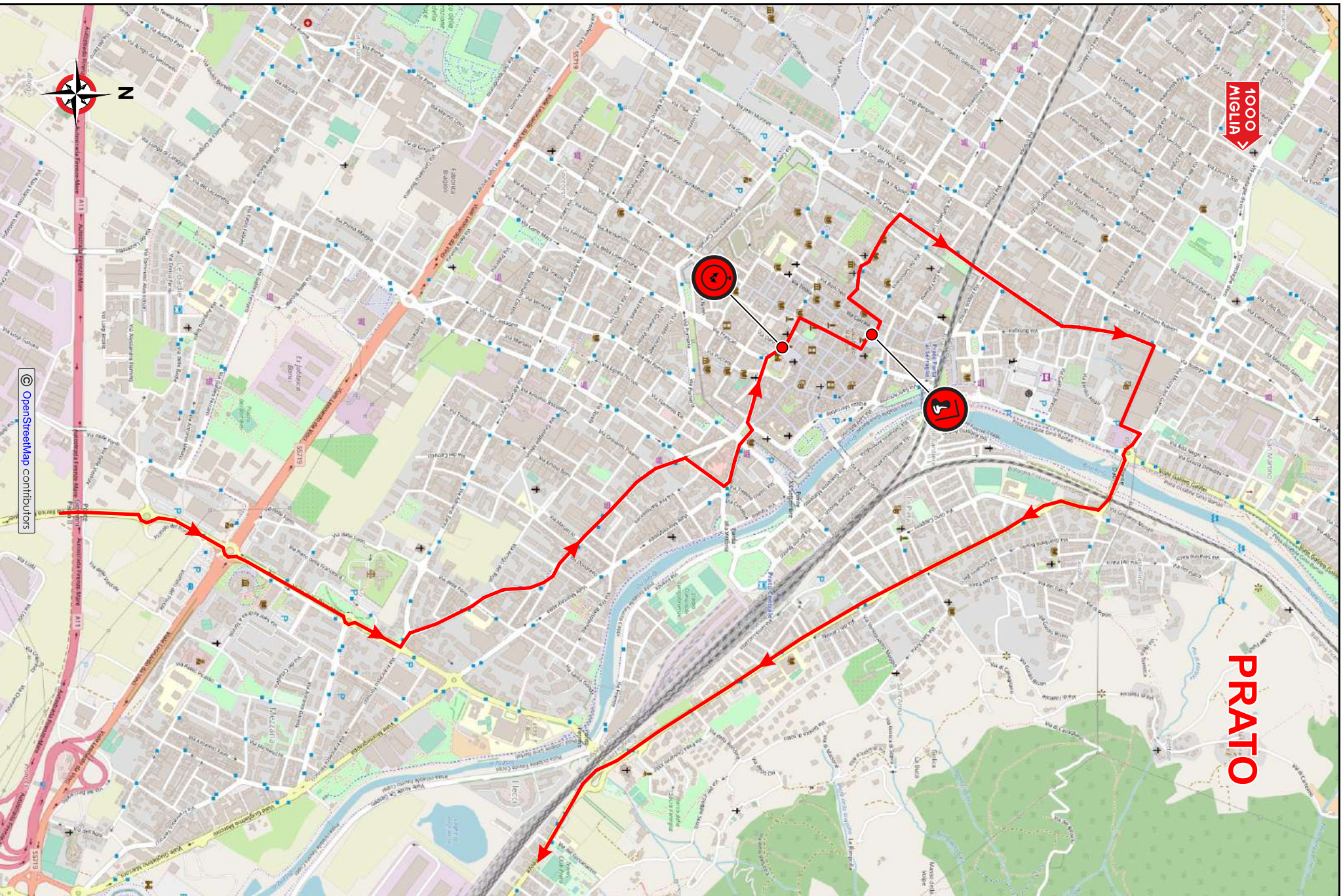
1000 MIGLIA 2024

Settore 9	C.O. 11 VITERBO	Km 85,83
1000 MIGLIA 	C.O. 12 ROMA - Villa Borghese	T.I. 2h 30'
	C.T. 18 Ronciglione km 29,35	Media 34,3






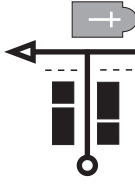
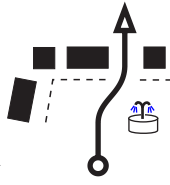
Distanze		Direzione	Informazioni	Note	Dist. Tot. Regress.
Totali	Parziali				
0,00	0,00		 (Via Faul)		85,83
		1		N42.41703 E12.10308	
0,14	0,14				85,69
		2			
0,33	! 0,19				85,50
		3			
0,55	0,22		(Piazza del Plebiscito)		85,28
		4			
0,83	0,28				85,00
		5			


Settore 9	C.O. 11 VITERBO	Km 85,83
1000 MIGLIA 	C.O. 12 ROMA - Villa Borghese	T.I. 2h 30'
	C.T. 18 Ronciglione km 29,35	Media 34,3

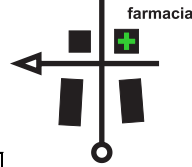
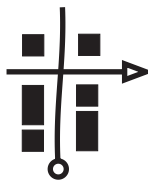
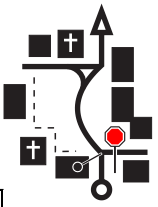
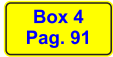
Distanze		Direzione	Informazioni	Note	Dist. Tot. Regress.
Totali	Parziali				
1,09	0,26		(Porta Romana)		84,74
		6			
1,42	0,33		  		84,41
		7			



Settore 14	C.O. 17 PRATO	Km 105,56
1000 MIGLIA 	C.O. 18 SAN LAZZARO di SAVENA	T.I. 3h 00'
	C.T. 23b Prato km 0,26	Media 35,1

Distanze		Direzione	Informazioni	Note	Dist. Tot. Regress.
Totali	Parziali				
0,00	0,00		 (Piazza SM delle Carceri)		105,56
0,14	0,14		(Piazza S. Francesco)		105,42
0,26	0,12		 (Piazza del Comune)		105,30
0,41	0,15				105,15
0,52	0,11		(Piazza del Duomo)		105,04

Settore 14	C.O. 17 PRATO	Km 105,56
1000 MIGLIA 	C.O. 18 SAN LAZZARO di SAVENA	T.I. 3h 00'
	C.T.	Media 35,1

Distanze		Direzione	Informazioni	Note	Dist. Tot. Regress.
Totali	Parziali				
0,57	0,05				104,99
0,73	0,16				104,83
0,79	0,06		 (Piazza S. Domenico)		104,77

1000 MIGLIA 2024

Sett.	Controlli					Località	Distanze km		Tempi Imposti		Media k/h		Orario 1a Vett.
	CO	CT	PC	PM	Parziali		Progr.	mm:ss	hh:mm	Parziali	Settore		
1	1					BRESCIA - Viale Venezia		0,00					12:30
						Colle Cidneo - Start PC	0,96	0,96					
			1			Castello 1	0,17	1,13	00:28			21,86	
			2			Castello 2	0,11	1,24	00:15			26,40	
			3			Castello 3	0,10	1,34	00:16			22,50	
			4			Castello 4	0,29	1,63	00:38			27,47	
			5			Castello 5	0,19	1,82	00:25			27,36	
			6			Castello 6	0,17	1,99	00:24			25,50	
			7			Castello 7	0,19	2,18	00:22			31,09	
			8			Castello 8	0,32	2,50	00:34			33,88	
		1				Brescia	1,25	3,75					
						Calino - Start PC	21,03	24,78					
			9			Franciacorta 1	0,08	24,86	00:14			20,57	
			10			Franciacorta 2	0,20	25,06	00:23			31,30	
			11			Franciacorta 3	0,10	25,16	00:12			30,00	
			12			Franciacorta 4	0,21	25,37	00:29			26,07	
			13			Franciacorta 5	0,12	25,49	00:17			25,41	
			14			Franciacorta 6	0,44	25,93	00:59			26,85	
		2				Palazzolo sull'Oglio	17,81	43,74					
		3				Bergamo	27,06	70,80					
					Bergamo - Start PC	0,04	70,84						
		15			Accademia GdF 1	0,06	70,90	00:12			18,00		
		16			Accademia GdF 2	0,07	70,97	00:11			22,91		
		17			Accademia GdF 3	0,04	71,01	00:08			18,00		
		18			Accademia GdF 4	0,06	71,07	00:10			21,60		
		19			Accademia GdF 5	0,05	71,12	00:09			20,00		
		20			Accademia GdF 6	0,09	71,21	00:15			21,60		
	4				Novara	103,09	174,30						
2					NOVARA	2,83	177,13		05:05		34,84	17:35	
2	2				NOVARA		0,00					17:35	
					Cameriano - Start PC	7,35	7,35						
			21		Casalino 1	0,35	7,70	00:56			22,50		
			22		Casalino 2	0,53	8,23	01:10			27,26		
			23		Casalino 3	0,40	8,63	00:50			28,80		
			24		Casalino 4	0,41	9,04	00:51			28,94		
			25		Casalino 5	0,44	9,48	00:56			28,29		
			26		Casalino 6	0,35	9,83	00:46			27,39		
			27		Casalino 7	0,40	10,23	00:51			28,23		
			28		Casalino 8	0,48	10,71	01:01			28,33		
		5			Vercelli	12,21	22,92						
	3				TORINO - Iveco	70,69	93,61		02:25		38,73		20:00

Totale Tappa 1 270,74

1000 MIGLIA 2024

mercoledì 12 / 06	Controlli					Località	Distanze km		Tempi Imposti		Media k/h		Orario 1a Vett.	Tappa 2
	Sett.	CO	CT	PC	PM		Parziali	Progr.	mm:ss	hh:mm	Parziali	Settore		
3	4					TORINO - Palavela		0,00					07:00	
						Gianola - Start PC	83,72	83,72						
			29			Mombaruzzo 1	0,27	83,99	00:42		23,14			
			30			Mombaruzzo 2	0,15	84,14	00:19		28,42			
			31			Mombaruzzo 3	0,26	84,40	00:33		28,36			
			32			Mombaruzzo 4	0,10	84,50	00:12		30,00			
			33			Mombaruzzo 5	0,21	84,71	00:28		27,00			
			34			Mombaruzzo 6	0,21	84,92	00:27		28,00			
			35			Mombaruzzo 7	0,23	85,15	00:29		28,55			
			36			Mombaruzzo 8	0,18	85,33	00:24		27,00			
			37			Mombaruzzo 9	0,46	85,79	00:59		28,07			
		38			Mombaruzzo 10	0,27	86,06	00:38		25,58				
5					ACQUI TERME	16,31	102,37		02:20		43,87	09:20		
4	5				ACQUI TERME		0,00					09:20		
		6			Acqui Terme - La Bollente	0,49	0,49							
					SP10 - Start PM	25,65	26,14							
			1		Passo Bric Berton (2 Rilevamenti)	4,61	30,75				32,00			
					San Pietro d'Olba - Start PC	10,07	40,82							
			39		Urbe - Vara 1	0,19	41,01	00:29		23,59				
			40		Urbe - Vara 2	0,28	41,29	00:41		24,59				
			41		Urbe - Vara 3	0,65	41,94	01:23		28,19				
			42		Urbe - Vara 4	0,28	42,22	00:38		26,53				
			43		Urbe - Vara 5	0,35	42,57	00:44		28,64				
			44		Urbe - Vara 6	0,28	42,85	00:40		25,20				
			45		Urbe - Vara 7	0,36	43,21	00:45		28,80				
			46		Urbe - Vara 8	0,44	43,65	00:57		27,79				
			47		Urbe - Vara 9	0,08	43,73	00:11		26,18				
		48		Urbe - Vara 10	0,06	43,79	00:09		24,00					
	7			Belvedere del Faiallo	10,02	53,81								
				Passo del Faiallo - Start PM	0,60	54,41								
			2	Faiallo (2 Rilevamenti)	5,09	59,50				31,00				
6				GENOVA - Porto Antico	32,43	91,93		03:55		23,47	13:15			

1000 MIGLIA 2024

mercoledì 12 / 06	Controlli					Località	Distanze km		Tempi Imposti		Media k/h		Orario 1a Vett.	Tappa 2
	Sett.	CO	CT	PC	PM		Parziali	Progr.	mm:ss	hh:mm	Parziali	Settore		
5	6					GENOVA - Porto Antico		0,00					13:15	
		8				Genova	5,30	5,30						
						Bracco - Start PM	66,53	71,83						
				3		Passo del Bracco (3 Rilevamenti)	5,81	77,64				36,00		
		9				La Spezia - Arsenale	38,99	116,63						
						Arsenale Militare Marittimo - Start PC	4,66	121,29						
			49			Arsenale Militare Marittimo 1	0,05	121,34	00:10		18,00			
			50			Arsenale Militare Marittimo 2	0,04	121,38	00:07		20,57			
			51			Arsenale Militare Marittimo 3	0,06	121,44	00:09		24,00			
			52			Arsenale Militare Marittimo 4	0,05	121,49	00:08		22,50			
		10				La Spezia	1,31	122,80						
		11				Massa	34,94	157,74						
		12				Viareggio	20,98	178,72						
						Passeggiata - Start PC	0,14	178,86						
		53			Centenario Giacomo Puccini 1	0,07	178,93	00:13		19,38				
		54			Centenario Giacomo Puccini 2	0,04	178,97	00:07		20,57				
		55			Centenario Giacomo Puccini 3	0,11	179,08	00:17		23,29				
		56			Centenario Giacomo Puccini 4	0,10	179,18	00:16		22,50				
7					VIAREGGIO - Viale Europa	8,75	187,93		06:45		27,84	20:00		

Totale Tappa 2 **382,23**

Totale Tappa 1 + 2 **652,97**

ALLEGATO 5.2 ALLA CIRCOLARE INFORMATIVA 4

1000 MIGLIA 2024

givedì 13 / 06	Controlli					Località	Distanze km		Tempi Imposti		Media k/h		Orario 1a Vett.	Tappa 3
	Sett.	CO	CT	PC	PM		Parziali	Progr.	mm:ss	hh:mm	Parziali	Settore		
6	8					VIAREGGIO - La Cittadella		0,00					06:15	
						Lucca - Start PC	31,52	31,52						
					57	Mura di Lucca 1	0,13	31,65	00:23			20,35		
					58	Mura di Lucca 2	0,08	31,73	00:14			20,57		
					59	Mura di Lucca 3	0,11	31,84	00:17			23,29		
					60	Mura di Lucca 4	0,10	31,94	00:14			25,71		
					61	Mura di Lucca 5	0,06	32,00	00:09			24,00		
					62	Mura di Lucca 6	0,12	32,12	00:18			24,00		
					13	Lucca	0,12	32,24						
					14	Pontedera	32,50	64,74						
				15	Castiglioncello	55,26	120,00							
	9				ROSIGNANO MARITTIMO	3,29	123,29		03:30		35,23		09:45	
7	9					ROSIGNANO MARITTIMO		0,00					09:45	
						Bibbona - Start PC	28,63	28,63						
					63	Bolgheri 1	0,35	28,98	00:44			28,64		
					64	Bolgheri 2	0,53	29,51	00:59			32,34		
					65	Bolgheri 3	0,32	29,83	00:32			36,00		
					66	Bolgheri 4	0,09	29,92	00:11			29,45		
					67	Bolgheri 5	0,31	30,23	00:33			33,82		
					68	Bolgheri 6	1,41	31,64	02:16			37,32		
					69	Bolgheri 7	0,07	31,71	00:09			28,00		
					70	Bolgheri 8	0,41	32,12	00:46			32,09		
					71	Bolgheri 9	0,18	32,30	00:23			28,17		
					72	Bolgheri 10	0,48	32,78	00:49			35,26		
					16	Castagneto Carducci	18,43	51,21						
						Sassetta - Start PM	6,08	57,29						
						Monteverdi Marittimo (4 Rilevamenti)	8,37	65,66				39,00		
						Giuncarico - Start PC	53,54	119,20						
					73	Giuncarico 1	0,29	119,49	00:40			26,10		
				74	Giuncarico 2	0,10	119,59	00:14			25,71			
				75	Giuncarico 3	0,39	119,98	00:42			33,43			
				76	Giuncarico 4	0,57	120,55	01:04			32,06			
				77	Giuncarico 5	0,12	120,67	00:14			30,86			
				78	Giuncarico 6	0,10	120,77	00:11			32,73			
	10				CASTIGLIONE DELLA PESCAIA	25,03	145,80		04:15		34,31		14:00	

1000 MIGLIA 2024

givedì 13 / 06	Controlli					Località	Distanze km		Tempi Imposti		Media k/h		Orario 1a Vett.	Tappa 3
	Sett.	CO	CT	PC	PM		Parziali	Progr.	mm:ss	hh:mm	Parziali	Settore		
8	10					CASTIGLIONE DELLA PESCAIA		0,00					14:00	
						Scansano - Start PM	67,03	67,03						
					5	Maremma (4 Rilevamenti)	7,70	74,73				40,00		
						Capodimonte - Start PC	68,25	142,98						
					79	Lago di Bolsena 1	0,31	143,29	00:46			24,26		
					80	Lago di Bolsena 2	0,13	143,42	00:19			24,63		
					81	Lago di Bolsena 3	0,16	143,58	00:21			27,43		
					82	Lago di Bolsena 4	0,21	143,79	00:32			23,62		
					83	Lago di Bolsena 5	0,53	144,32	01:19			24,15		
					84	Lago di Bolsena 6	0,26	144,58	00:33			28,36		
					85	Lago di Bolsena 7	0,25	144,83	00:35			25,71		
					86	Lago di Bolsena 8	0,28	145,11	00:34			29,65		
					87	Lago di Bolsena 9	0,70	145,81	01:18			32,31		
					17	Marta	7,38	153,19						
	11				VITERBO	22,16	175,35		04:00		43,84		18:00	
9	11					VITERBO		0,00					18:00	
						Passo Cimino - Start PC	12,02	12,02						
					88	Monte Cimino 1	0,28	12,30	00:41			24,59		
					89	Monte Cimino 2	0,52	12,82	00:59			31,73		
					90	Monte Cimino 3	1,16	13,98	01:59			35,09		
					91	Monte Cimino 4	0,83	14,81	01:22			36,44		
					92	Monte Cimino 5	0,66	15,47	01:08			34,94		
					93	Monte Cimino 6	0,32	15,79	00:34			33,88		
					94	Monte Cimino 7	0,44	16,23	00:53			29,89		
					18	Ronciglione	13,12	29,35						
	12				ROMA - Villa Borghese	56,48	85,83		02:30		34,33		20:30	

Totale Tappa 3 **530,27**

Totale Tappa 1 + 2 + 3 **1.183,24**

ALLEGATO 5.3 ALLA CIRCOLARE INFORMATIVA 4

1000 MIGLIA 2024

venerdì 14 / 06	Controlli					Località	Distanze km		Tempi Imposti		Media k/h		Orario 1a Vett.
	Sett.	CO	CT	PC	PM		Parziali	Progr.	mm:ss	hh:mm	Parziali	Settore	
10	13					ROMA - Parco de' Medici		0,00					06:15
		19				Civita Castellana	81,47	81,47					
		20				Amelia	44,31	125,78					
						Montecchio - Start PC	26,13	151,91					
			95			Baschi 1	0,30	152,21	00:40		27,00		
			96			Baschi 2	1,00	153,21	01:50		32,73		
			97			Baschi 3	0,11	153,32	00:15		26,40		
			98			Baschi 4	2,98	156,30	04:53		36,61		
			99			Baschi 5	0,06	156,36	00:08		27,00		
			100			Baschi 6	0,38	156,74	00:41		33,37		
		101			Baschi 7	0,34	157,08	00:43		28,46			
		102			Baschi 8	0,10	157,18	00:13		27,69			
	14				ORVIETO	20,78	177,96		03:45		47,46	10:00	

Tappa 4

11	14					ORVIETO		0,00					10:00
						Stazione Allerona - Start PM	13,27	13,27					
			6			Castello della Sala (3 Rilevamenti)	6,22	19,49			37,00		
						Montegabbione - Start PC	22,56	42,05					
			103			Montegabbione 1	0,20	42,25	00:32		22,50		
			104			Montegabbione 2	0,17	42,42	00:25		24,48		
			105			Montegabbione 3	0,08	42,50	00:12		24,00		
			106			Montegabbione 4	0,42	42,92	01:02		24,39		
			107			Montegabbione 5	0,28	43,20	00:38		26,53		
			108			Montegabbione 6	0,46	43,66	01:08		24,35		
		109			Montegabbione 7	0,13	43,79	00:19		24,63			
		110			Montegabbione 8	0,59	44,38	01:25		24,99			
	15				SOLOMEO	28,92	73,30		02:45		26,65	12:45	

12	15					SOLOMEO		0,00					12:45
		21				Passignano sul Trasimeno	23,32	23,32					
		22				Sinalunga	37,52	60,84					
						Sinalunga - Start PC	10,99	71,83					
			111			San Gimignano 1	0,13	71,96	00:22		21,27		
			112			San Gimignano 2	0,12	72,08	00:17		25,41		
			113			San Gimignano 3	0,19	72,27	00:27		25,33		
			114			San Gimignano 4	0,19	72,46	00:28		24,43		
			115			San Gimignano 5	0,24	72,70	00:34		25,41		
			116			San Gimignano 6	0,31	73,01	00:43		25,95		
		117			San Gimignano 7	0,32	73,33	00:44		26,18			
		118			San Gimignano 8	0,13	73,46	00:19		24,63			
					Asciano - Start PM	13,95	87,41						
			7		Asciano (2 Rilevamenti)	6,26	93,67			30,00			
	16				SIENA	18,21	111,88		02:30		44,75	15:15	

1000 MIGLIA 2024

venerdì 14 / 06	Controlli					Località	Distanze km		Tempi Imposti		Media k/h		Orario 1a Vett.
	Sett.	CO	CT	PC	PM		Parziali	Progr.	mm:ss	hh:mm	Parziali	Settore	
13	16					SIENA		0,00					15:15
						Poggio San Polo - Start PC	27,86	27,86					
				119		Poggio San Polo 1	0,11	27,97	00:18		22,00		
				120		Poggio San Polo 2	0,40	28,37	00:57		25,26		
				121		Poggio San Polo 3	0,15	28,52	00:22		24,55		
				122		Poggio San Polo 4	0,26	28,78	00:35		26,74		
				123		Poggio San Polo 5	0,44	29,22	00:59		26,85		
				124		Poggio San Polo 6	0,23	29,45	00:33		25,09		
				125		Poggio San Polo 7	0,36	29,81	00:48		27,00		
		23				Radda in Chianti	3,41	33,22					
					Panzano - Start PM	16,42	49,64						
				8	Passo Testalepre (3 Rilevamenti)	6,45	56,09			37,00			
	17				PRATO	62,99	119,08		03:15		36,64	18:30	

Tappa 4

14	17					PRATO		0,00					18:30
		23b				Prato	0,26	0,26					
						Monghidoro - Start PC	63,54	63,80					
				126		Monghidoro 1	0,46	64,26	00:51		32,47		
				127		Monghidoro 2	0,11	64,37	00:12		33,00		
				128		Monghidoro 3	0,06	64,43	00:08		27,00		
				129		Monghidoro 4	0,28	64,71	00:34		29,65		
				130		Monghidoro 5	0,27	64,98	00:33		29,45		
				131		Monghidoro 6	0,73	65,71	01:29		29,53		
				132		Monghidoro 7	1,26	66,97	02:12		34,36		
	18				SAN LAZZARO di SAVENA	38,59	105,56		03:00		35,19	21:30	

Totale Tappa 4 587,78

Totale Tappa 1 + 2 + 3 + 4 1.771,02

ALLEGATO 5.4 ALLA CIRCOLARE INFORMATIVA 4

1000 MIGLIA 2024

Sett.	Controlli				Località	Distanze km		Tempi Imposti		Media k/h		Orario 1a Vett.
	CO	CT	PC	PM		Parziali	Progr.	mm:ss	hh:mm	Parziali	Settore	
15	19				BOLOGNA - Fiera		0,00					06:15
		24			Ferrara	48,04	48,04					
					Piazza Ariostea - Start PC	1,39	49,43					
			133		Piazza Ariostea 1	0,15	49,58	00:24		22,50		
			134		Piazza Ariostea 2	0,10	49,68	00:15		24,00		
			135		Piazza Ariostea 3	0,10	49,78	00:16		22,50		
					Occhiobello - Start PC	17,81	67,59					
			136		Fiume Po 1	0,26	67,85	00:41		22,83		
			137		Fiume Po 2	0,28	68,13	00:38		26,53		
			138		Fiume Po 3	0,20	68,33	00:27		26,67		
			139		Fiume Po 4	0,53	68,86	01:08		28,06		
			140		Fiume Po 5	0,49	69,35	01:01		28,92		
			141		Fiume Po 6	0,80	70,15	01:41		28,51		
			142		Fiume Po 7	0,12	70,27	00:16		27,00		
			143		Fiume Po 8	0,22	70,49	00:28		28,29		
		144		Fiume Po 9	0,22	70,71	00:28		28,29			
20				BOVOLONE	58,22	128,93		03:00		42,98	09:15	
16	20			BOVOLONE		0,00					09:15	
		25		Bovolone	0,98	0,98						
		26		Villafranca di Verona	30,50	31,48						
		27		Sirmione	33,36	64,84						
		28		Desenzano del Garda	9,09	73,93						
		29		Vallenesi	16,41	90,34						
		30		Salò	15,33	105,67						
21				BRESCIA - Via G. Bormioli	26,69	132,36		04:15		31,14	13:30	

Totale Tappa 5 **261,29**

Totale 1000 Miglia 2024 **2.032,31**

sabato 15 / 06

Tappa 5

ALLEGATO 5.5 ALLA CIRCOLARE INFORMATIVA 4